



Tumalo CAMPGROUND

Reserve early! Reserve yurts, campsites, group tent and group picnic areas two days to nine months in advance through Reservations Northwest at 1-800-452-5687. More details on the web: www.oregonstateparks.org.

New for 2003! To cancel a reservation more than two days before your trip, call 1-800-452-5687. To cancel two or fewer days before your trip, call the park at 541-388-6055.

Year-round Amenities

- 23 full hookup sites* (sewer, electricity, water)
- 58 tent campsites
- 7 yurts
- 2 group camping areas
- 2 group picnic areas
- Hiker/biker camp
- Solar shower building
- Flush toilets
- Firewood and ice for sale

*1 campsite (B11) and 1 yurt (B8) accessible to campers with disabilities (see map). NOTE: RV dump stations are located at LaPine State Park, 27 miles south of Bend, and The Cove Palisades State Park, 20 miles north of Redmond. Please use these stations to dump a full holding tank instead of a campsite connection, which may overflow.

Camping rates

	Oct. 1- Apr 30	May 1- Sept. 30
Full	\$17	\$21
Tent	\$13	\$17
Yurts	\$29	\$29
Group tent	n/a	\$64
Hiker/biker	\$4	\$4
Extra vehicle	\$7	\$7

(subject to change)

Yurts!

Enjoy the year-round comforts of a domed tent with structural support, a plywood floor, a lockable wooden door, lights and heating, and beds with mattresses. A bunk bed sleeps three, and a fold-out couch sleeps two. A fire ring, picnic table and paved parking are right outside.

Discover the Difference

From October 1-April 30, camping in an Oregon state park opens a whole new world of outdoor fun. It costs less, too. You save \$4 per night on full hookup and tent sites. Ask for a Discovery Season rate card, or call 1-800-551-6949.

Play It Safe

Enjoy yourself at the park, but please comply with posted safety rules. We want you back.

Picnick Along the River

Tumalo's day-use area, features picnic sites shaded by large Ponderosa pines, junipers and alders along the river. Two group picnic areas are reservable through Reservations Northwest (1-800-452-5687). Group picnic areas "A" and "B" have electrical service. Fishing for German brown and rainbow trout in the Deschutes River is especially good during the spring and late summer. A swimming area is located at the far end of the trail through the picnic area.

Day-Use Area Fees

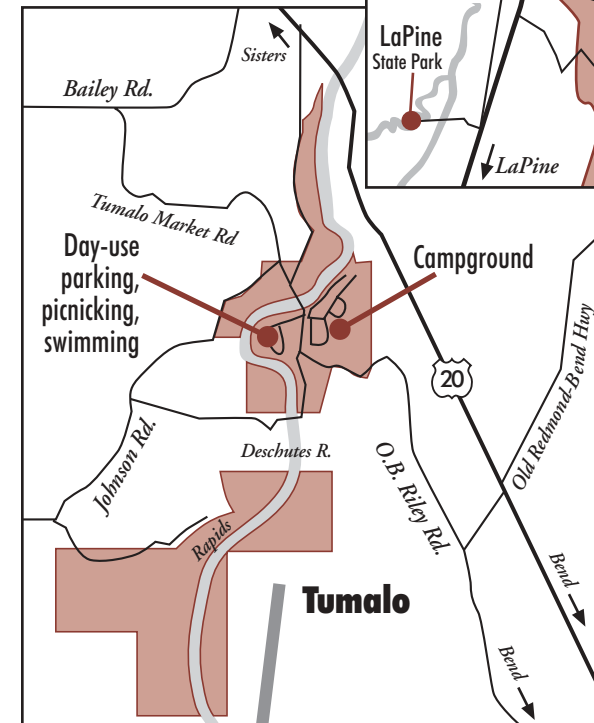
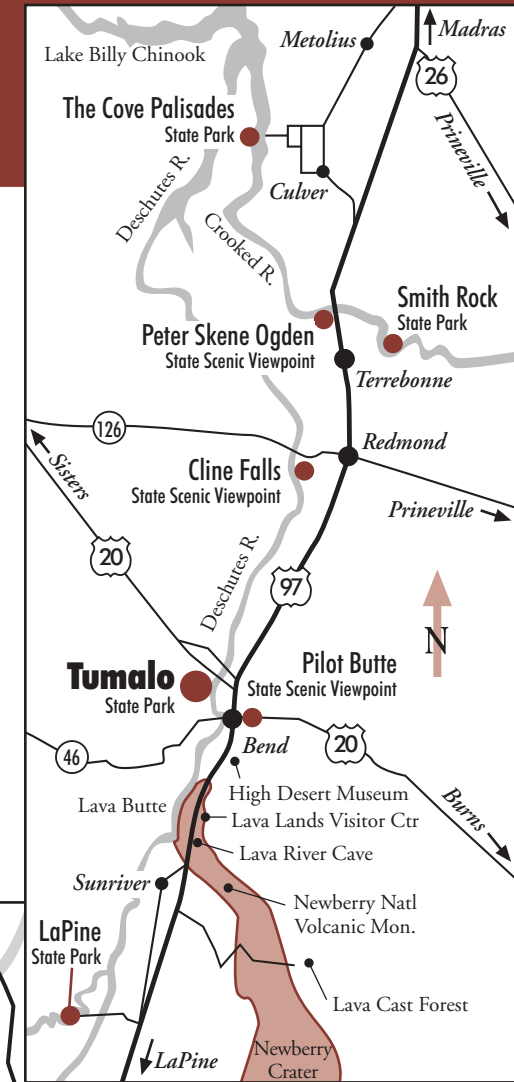
Day-use passes are required year-round in the day-use area. Display a daily permit, a 12-month or 24-month pass, or your camping receipt on the driver side of your dashboard. Your camping receipt is equal to a daily permit for those days registered. You may purchase a daily permit for \$3 at the yellow vending machine located at the entrance. The 12-month (\$25) and 24-month (\$40) passes are sold at G.I. Joe's stores throughout Oregon and at major state park offices.

What's Nearby

Pilot Butte State Scenic Viewpoint (east of Bend) offers up a spectacular view of central Oregon. You can drive to the summit, or hike up one of its trails. Newberry National Monument, south of Bend features:

- Newberry Crater, a five-mile-wide caldera containing two popular fishing lakes, obsidian fields, waterfalls and unique lava formations.
- Lava Lands Visitor Center, with interpretive exhibits and a viewpoint at the summit of Lava Butte.
- Lava Cast Forest, the world's largest formation of its kind.
- Lava River Cave, a lava tube accessed by a one-mile trail (summer only).

The High Desert Museum, just south of Bend, is an indoor/outdoor museum with trails and narrative explaining the flora and fauna of the high desert. Live animal displays include an otter pond, porcupine den, reptiles and raptors.



Tumalo State Park

62976 OB Riley Road, Bend OR 97701
Info: 541-388-6055
Reservations/cancellations: 1-800-452-5687

Off US 20, 5 mi. NW of Bend
Latitude: 44.128935 N
Longitude: -121.331195 W



New for 2003! To cancel a reservation more than two days before your trip, call 1-800-452-5687. To cancel two or fewer days before your trip, call the park at 541-388-6055.

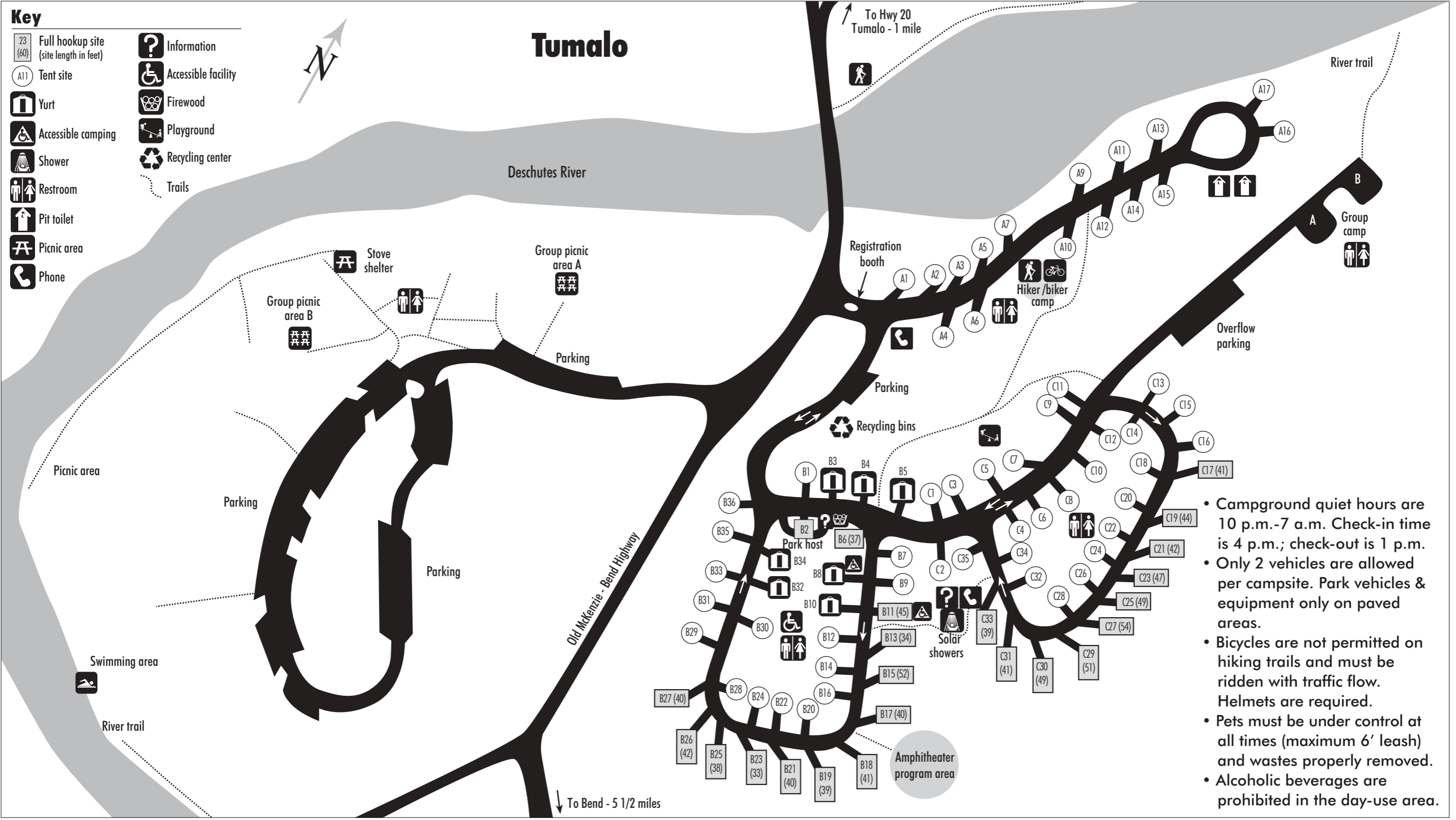
Nature HISTORY Discovery

Key

- Full hookup site (site length in feet)
- Tent site
- Yurt
- Accessible camping
- Shower
- Restroom
- Pit toilet
- Picnic area
- Phone
- Information
- Accessible facility
- Firewood
- Playground
- Recycling center
- Trails



Tumalo



To Hwy 20
Tumalo - 1 mile

Old McKenzie - Bend Highway

To Bend - 5 1/2 miles

- Campground quiet hours are 10 p.m.-7 a.m. Check-in time is 4 p.m.; check-out is 1 p.m.
- Only 2 vehicles are allowed per campsite. Park vehicles & equipment only on paved areas.
- Bicycles are not permitted on hiking trails and must be ridden with traffic flow. Helmets are required.
- Pets must be under control at all times (maximum 6' leash) and wastes properly removed.
- Alcoholic beverages are prohibited in the day-use area.